


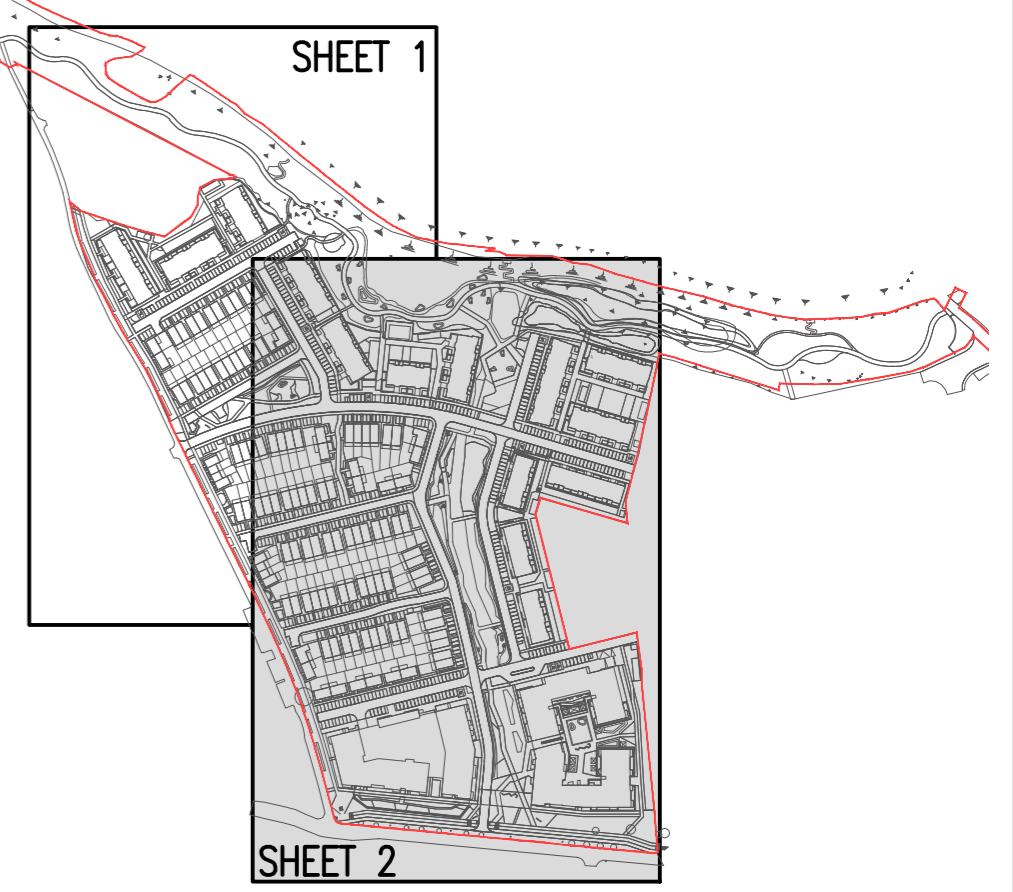
NOTES:

- DO NOT SCALE. USE FIGURED DIMENSIONS ONLY.
- THIS DRAWING IS TO BE READ IN CONJUNCTION WITH ALL OTHER RELEVANT ARCHITECTURAL AND ENGINEERING DRAWINGS.

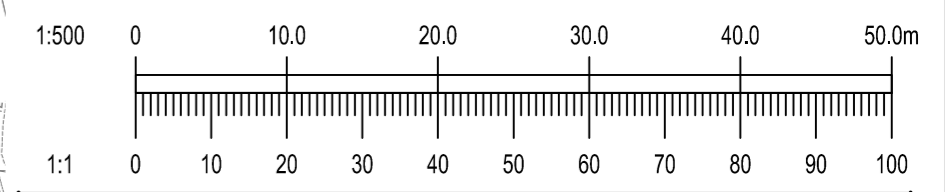


LEGEND

- INDICATES EXTENT OF PLANNING APPLICATION BOUNDARY
- - - INDICATES PROPOSED CHAINAGES
- + X.XX INDICATES PROPOSED ROAD LEVELS
- + X.XX INDICATES PROPOSED ROAD LEVELS (AT CHANGE IN ROAD GRADIENT)
- 1/80 INDICATES PROPOSED GRADIENT
- + X.XX HP INDICATES PROPOSED ROAD LEVELS AT HIGH POINTS
- + X.XX LP INDICATES PROPOSED ROAD LEVELS AT LOW POINTS
- FFL 8.2m INDICATES PROPOSED FINISHED FLOOR LEVELS



KEYPLAN  
SCALE 1:5000



REV.	DATE	AMENDMENT	DRN	APPD
10/03/22		AN BORD PLEANALA SUBMISSION	PW	EC

STATUS **FOR PLANNING ONLY  
NOT FOR CONSTRUCTION**

**Waterman Moylan**  
Engineering Consultants  
BLOCK 5, EASTPOINT BUSINESS PARK, ALFIE BYRNE ROAD, DUBLIN D03 H3F4 IRELAND.  
Tel: (01) 664 8900 Fax: (01) 661 3618  
Email: info@waterman-moylan.ie www.waterman-moylan.ie

CLIENT	CARN HOMES PROPERTIES LTD.
ARCHITECT	MCORM ARCHITECTS
PROJECT	SHD AT HOLYBANKS, SWORDS
TITLE	PROPOSED ROADS LAYOUT & LEVELS (SHEET 2 OF 2)

DRAWN	DESIGNED	APPROVED	DATE
PW	LRG	EC	MARCH 2022
SCALE	JOB NO.	DRG. NO.	REVISION
1:500 @ A1	17-088	P003	-

